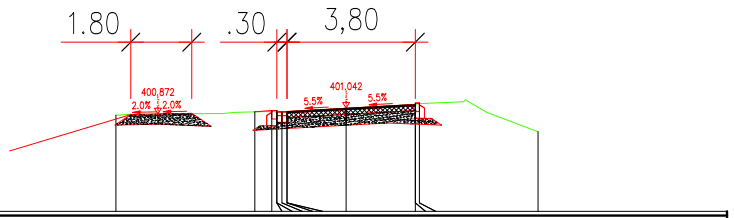

Trasse Strandweg 0+ 000.00 NN+398.00m
Überhöhung = 1.0

Station	m	−6.80	−2.70	−2.20	−2.05	−2.05	−1.90	−1.75	−1.75	0.00	2.05	2.05	2.17	5.67
Gelände	m+NN	400.84	400.94	400.95	400.93	400.93	400.94	400.94	400.94	401.04	401.14	401.14	401.18	400.35
Mutterboden	m+NN													
Straße	m+NN		400.94	400.98	400.98	400.94	400.94	400.94	400.95	401.04	401.15	401.19	401.19	
Planum	m+NN		400.93	400.97	400.44	400.44	400.44	400.44	400.44	400.54	400.65	400.65	400.65	
Koordinaten										3505587.09 5285979.77				

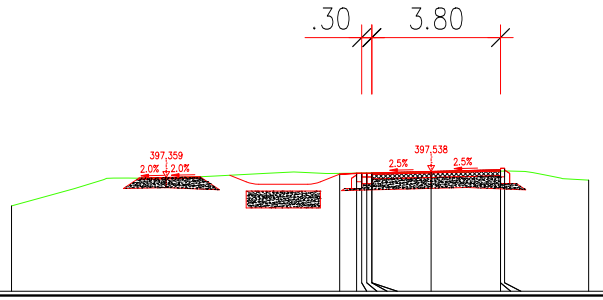

Trasse Strandweg 0+ 176.90 NN+394.00m
Überhöhung = 1.0

Station	m	−12.39		−2.70	−2.20	−2.05	−1.90	−1.75	−1.75	0.00	2.05	2.05	2.17	4.65
Gelände	m+NN	396.52		397.48	397.49	397.49	397.49	397.49	397.49	397.52	397.55	397.55	397.55	397.28
Mutterboden	m+NN													
Straße	m+NN		397.46	397.46	397.48	397.48	397.48	397.48	397.49	397.54	397.59	397.63	397.63	
Planum	m+NN		397.45	397.45	397.47	396.98	396.98	396.98	396.98	397.04	397.09	397.09	397.09	
Koordinaten										3505418.09 5286029.73				

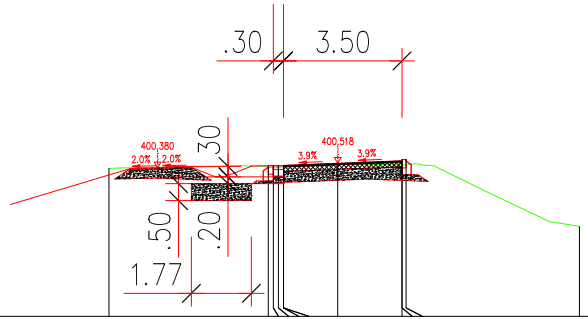

Trasse Strandweg 0+ 010.73 NN+396.00m
Überhöhung = 1.0

Station	m	-6.76	-4.29	-2.55	-2.05	-1.90	-1.75	-1.60	-1.60	0.00	1.90	1.90	2.02	7.14
Gelände	m+NN	400.36	400.41	400.44	400.39	400.39	400.40	400.41	400.41	400.49	400.47	400.47	400.48	398.65
Mutterboden	m+NN													
Straße	m+NN		400.43	400.43	400.45	400.45	400.45	400.45	400.46	400.52	400.59	400.63	400.63	
Planum	m+NN		400.42	400.42	400.44	399.95	399.95	399.95	399.95	400.02	400.09	400.09	400.09	
Koordinaten										3505577.06 5285983.55				

Trasse Strandweg 0+ 020.00 NN+397.00m
Überhöhung = 1.0

Station	m
Gelände	m+NN
Mutterboden	m+NN
Straße	m+NN
Planum	m+NN
Koordinaten	

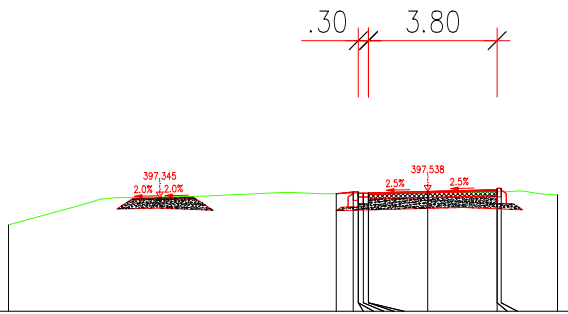

Trasse Strandweg 0+ 180.00 NN+394.00m
Überhöhung = 1.0

Station	m	-12.38	-2.70	-2.20	-2.05	-2.05	-1.90	-1.75	-1.75	0.00	2.05	2.05	2.17	3.83
Gelände	m+NN	396.55	397.47	397.48	397.48	397.48	397.48	397.48	397.48	397.50	397.53	397.53	397.53	397.43
Mutterboden	m+NN													
Straße	m+NN		397.47	397.52	397.52	397.48	397.48	397.48	397.49	397.54	397.59	397.63	397.63	
Planum	m+NN		397.46	397.51	396.98	396.98	396.98	396.98	396.98	397.04	397.09	397.09	397.09	
Koordinaten										3505415.03 5286030.17				

Trasse Strandweg 0+ 200.00 NN+394.00m
Überhöhung = 1.0

Station	m
Gelände	m+NN
Mutterboden	m+NN
Straße	m+NN
Planum	m+NN
Koordinaten	

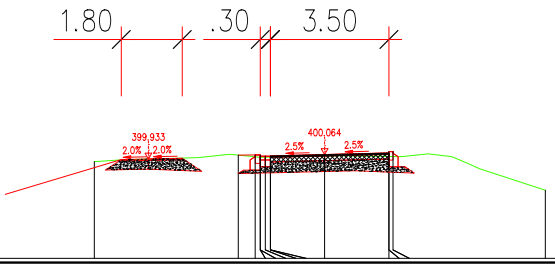

−6.80	−2.55	−2.05	−1.90	−1.90	−1.75	−1.60	−1.60	0.00	1.90	1.90	2.02	6.52
399.86	400.05	400.00	399.98	399.98	399.99	399.99	399.99	400.02	400.01	400.01	400.01	399.01
	400.05	400.05	400.05	400.01	400.01	400.01	400.02	400.06	400.11	400.15	400.15	
	400.04	400.04	399.51	399.51	399.51	399.51	399.51	399.56	399.61	399.61	399.61	
								3505568.38 5285986.81				

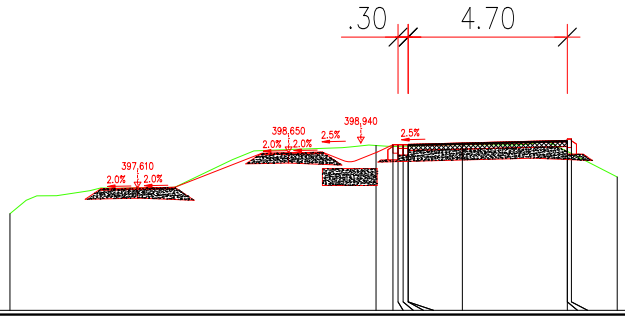

Trasse Strandweg 0+ 046.61 NN+394.00m
Überhöhung = 1.0

Station	m	−13.36	−2.55	−2.05	−1.90	−1.75	−1.60	−1.60	0.00	3.10	3.10	3.22	4.57
Gelände	m+NN	396.85	398.87	398.84	398.84	398.85	398.85	398.85	398.89	398.69	398.69	398.63	397.94
Mutterboden	m+NN												
Straße	m+NN		398.87	398.89	398.89	398.89	398.89	398.90	398.94	399.02	399.06	399.06	
Planum	m+NN		398.86	398.88	398.39	398.39	398.39	398.39	398.44	398.52	398.52	398.52	
Koordinaten									3505543.47 5285996.18				

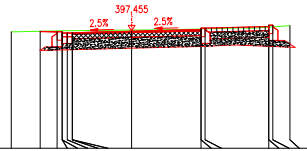

−3.55	−2.70	−2.20	−2.05	−2.05	−1.90	−1.75	−1.75	0.00	2.05	2.05	2.17	4.05	4.05	4.17	4.68
397.44	397.45	397.47	397.47	397.47	397.47	397.47	397.47	397.49	397.52	397.52	397.53	397.58	397.58	397.59	397.62
	397.45	397.44	397.44	397.40	397.40	397.40	397.41	397.46	397.51	397.55	397.55	397.59	397.63	397.63	
	397.44	397.43	396.90	396.90	396.90	396.90	396.90	396.96	397.01	397.01	397.01	397.09	397.09	397.09	
								3505395.70 5286034.97							

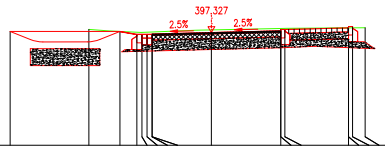

Trasse Strandweg 0+ 228.31 NN+394.00m
Überhöhung = 1.0

Station	m	−5.94	−3.62	−2.70	−2.20	−2.05	−1.90	−1.75	−1.75	0.00	2.05	2.05	2.17	4.05	4.05	4.17	4.54
Gelände	m+NN		397.42	397.36	397.34	397.33	397.34	397.34	397.34	397.41	397.45	397.45	397.45	397.47	397.47	397.47	397.47
Mutterboden	m+NN																
Straße	m+NN	397.36		397.36	397.27	397.27	397.27	397.27	397.28	397.33	397.38	397.42	397.42	397.47	397.51	397.51	
Planum	m+NN	397.35		397.35	397.26	396.77	396.77	396.77	396.77	396.83	396.88	396.88	396.88	396.97	396.97	396.97	
Koordinaten										3505369.85 5286046.51							

Anlage 2c(neu)

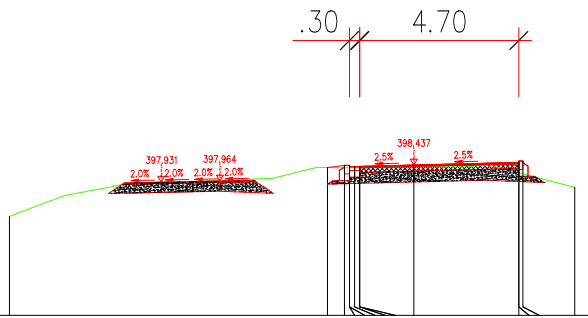

Trasse Strandweg 0+ 060.00 NN+394.00m
Überhöhung = 1.0

Station	m	-11.94	-2.55	-2.05	-1.90	-1.90	-1.75	-1.60	-1.60	0.00	3.10	3.10	3.22	4.75
Gelände	m+NN	396.92	398.36	398.35	398.36	398.36	398.36	398.36	398.36	398.39	398.21	398.21	398.18	397.78
Mutterboden	m+NN													
Straße	m+NN		398.36	398.43	398.43	398.39	398.39	398.39	398.40	398.44	398.51	398.55	398.55	
Planum	m+NN		398.35	398.42	397.89	397.89	397.89	397.89	397.89	397.94	398.01	398.01	398.01	
Koordinaten									3505530.94 5286000.89					

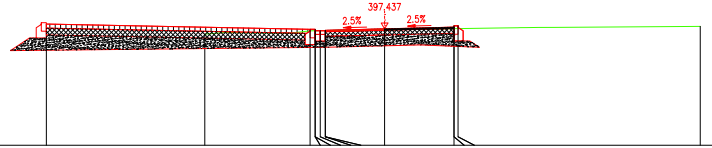

Trasse Strandweg 0+ 287.06 NN+394.00m
Überhöhung = 1.0

Station	m	-9.99	-5.31	-2.20	-2.05	-2.05	-1.90	-1.75	-1.75	0.00	2.05	2.05	2.17	9.32
Gelände	m+NN		397.28	397.38	397.38	397.38	397.38	397.39	397.39	397.41	397.44	397.44	397.44	397.51
Mutterboden	m+NN													
Straße	m+NN	397.58		397.42	397.42	397.38	397.38	397.38	397.39	397.44	397.49	397.53	397.53	
Planum	m+NN	397.08		396.92	396.88	396.88	396.88	396.88	396.88	396.94	396.99	396.99	396.99	
Koordinaten									3505316.60 5286071.31					

ENTWURF

Auftraggeber:
Gemeinde Allensbach

anerkannt, den

Reckmann GmbH
Wasserwirtschaft • Bauleitplanung
Tief- und Straßenbau
Gottlieb-Daimler-Straße 21 88696 Owingen

Ingenieurbüro
Tel. 0 75 51 / 92 48 - 0
Fax 0 75 51 / 92 48 - 48

Bauvorhaben:
Vollausbau Strandweg

	Datum	Name
bearb.	Sept.23	STR
gez.	Sept.23	STR
gepr.		

Bauteil:
QUERPROFILE
- Straßenbau -

Projektnr.	
Plangröße	1,14 m²
Maßstab	1:100
Datum	07.09.2023
Anlage	

H:\VERMESS\projekte\Allensbach_Allensbach\2023-Sanierung-Strandweg\Entwurf\e-s-lp-007-Alternative_gk - (Variante 1).dwg